

Amenemhat II annals
from Memphis



Item 7: 'offering divine offerings when they are set up'

Item 8: 'despatching an expedition to Khenty-she' (Khenty-she means 'the one in front of the lake', and has the mountain-land determinative used for foreign lands - it has been identified as Lebanon from the products brought back by the expedition, recorded later in the inscription) (line 7)

Item 9: recruiting manpower

Item 10: 'despatching an expedition with an overseer of troops to destroy Syrian Iwa [...]'

Item 11: donation of cult equipment from the pr-nswt 'king's domain' to the cult of the god Mont in Iun(y) (Armant) and Djert(y) (Tod), each receiving a vessel of 'Asiatic copper'

Item 12: 'following the goddess [..] to her temple in Wadi Natrun'

Item 13: 'making a wood statue of the overseer of Wadi Natrun dwellers Ameny permitted (?) to him in Djefa-Amenemhat' (the place-name Djefa-Amenemhat has the hieroglyphic determinatives pyramid and town, and is probably therefore a settlement, small or large, near the pyramid of Amenemhat II at Dahshur) (line 10)

Item 14: arrival of deputation from Kush and Webat-sepet (Nubian Nile Valley and desert valleys), and record of the produce brought by them (lines 11-12)

Item 15: 'arrival in obeisance of the children of rulers of Syria, bringing with them...' (followed by list of produce) (lines 12-13)



"Tod Treasure"

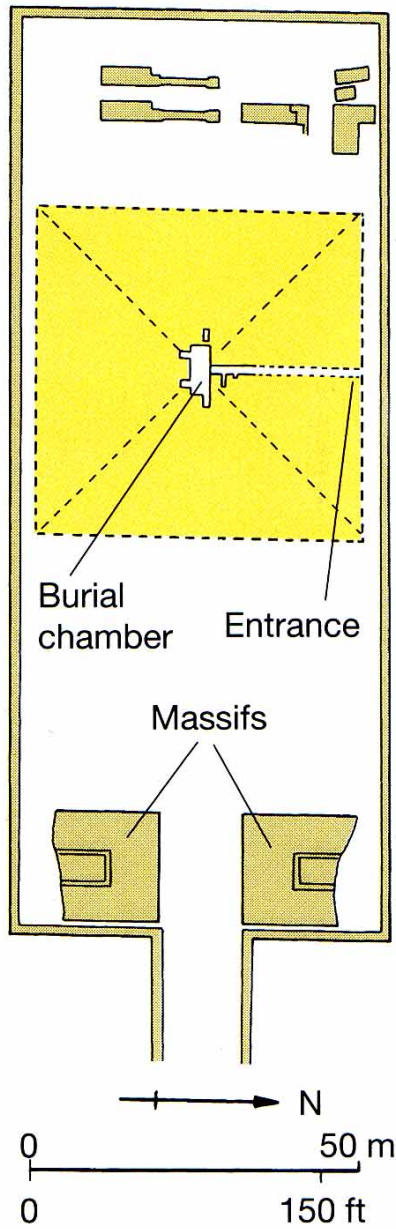
Silver bowls from the Levant and Aegean, gold, lapis in copper boxes with the name of Amenemhat II on them



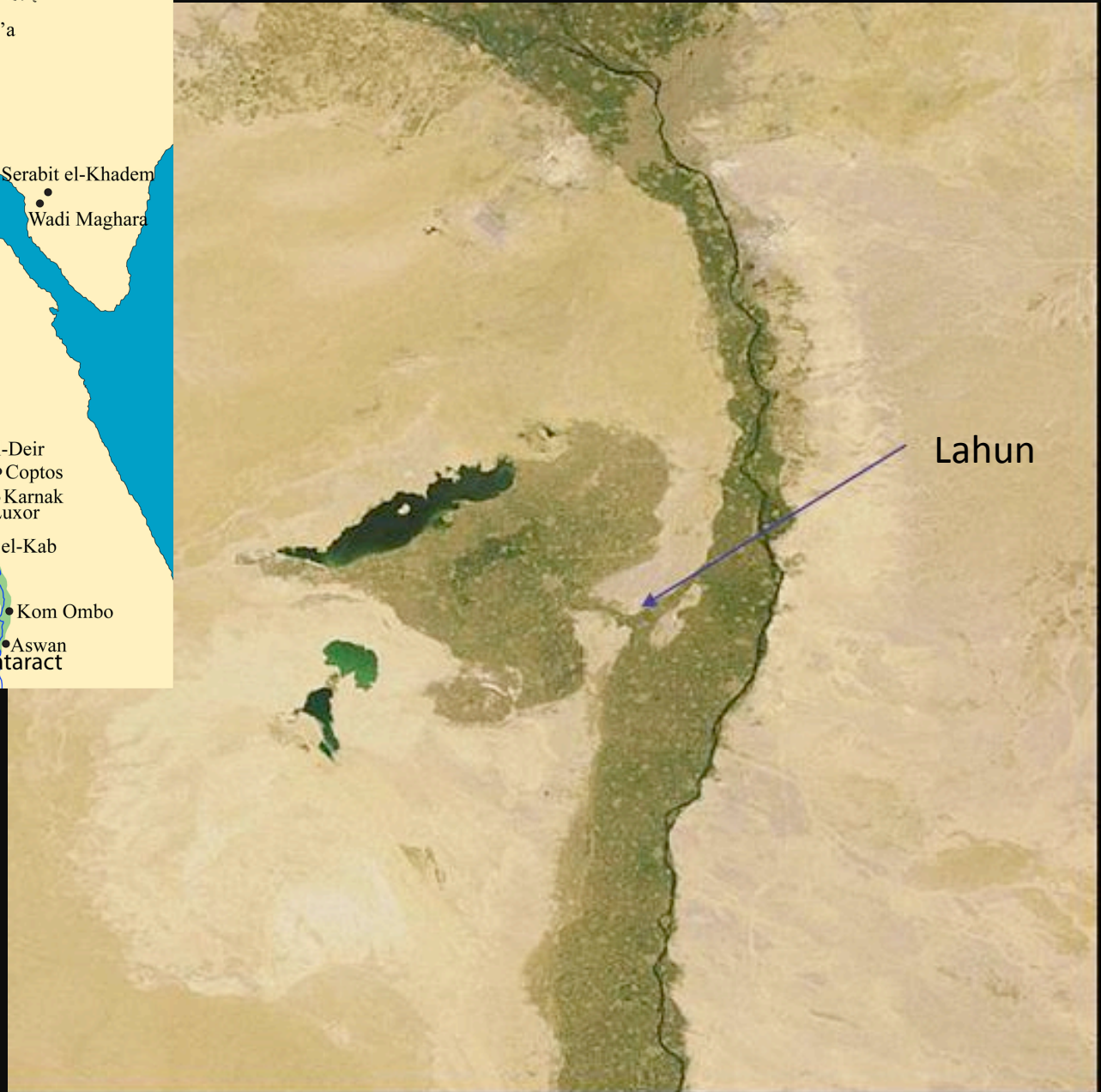


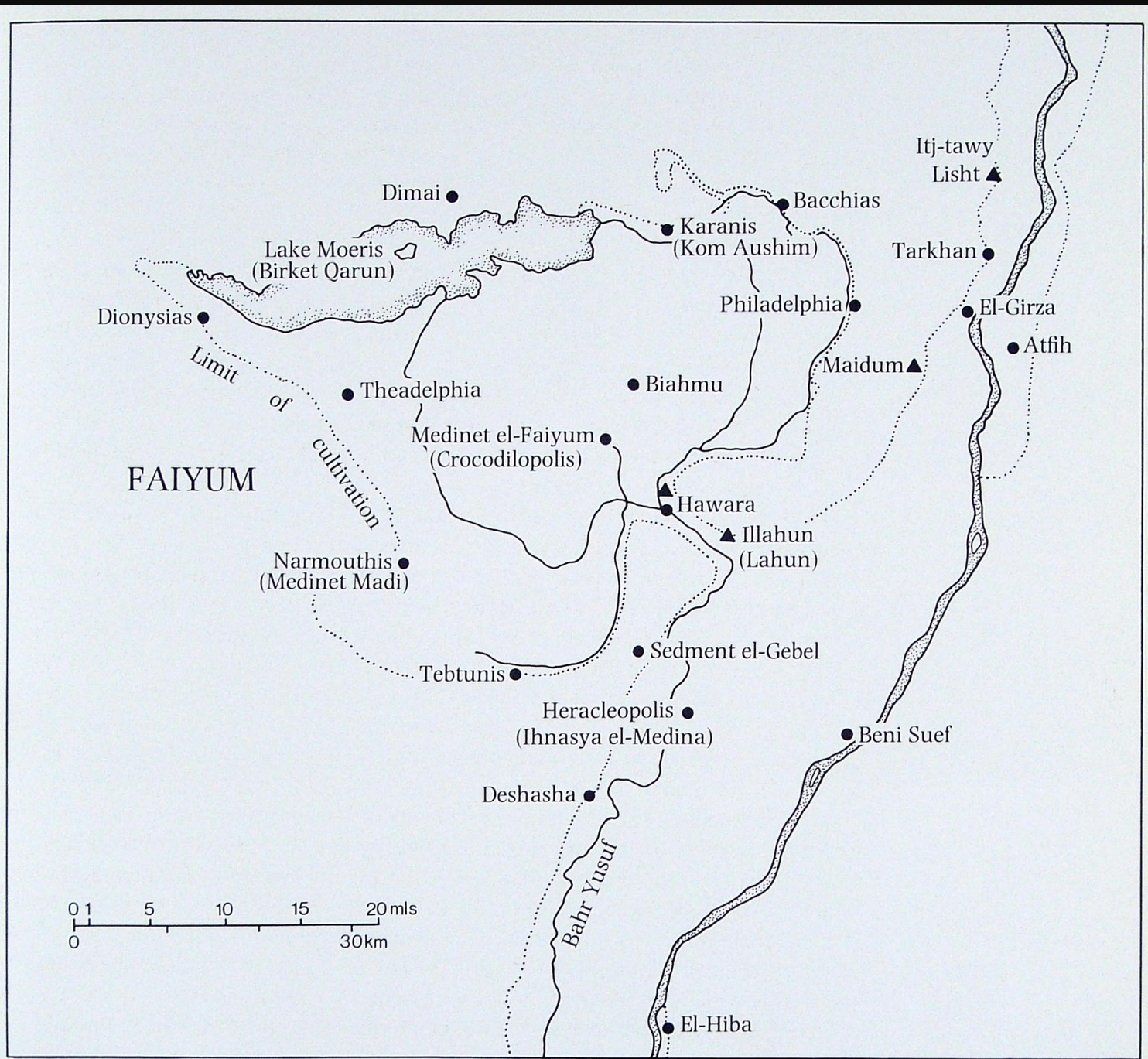
Amenemhat II
 Poorly preserved and
 excavated pyramid at
 Dahshur; an enigmatic king

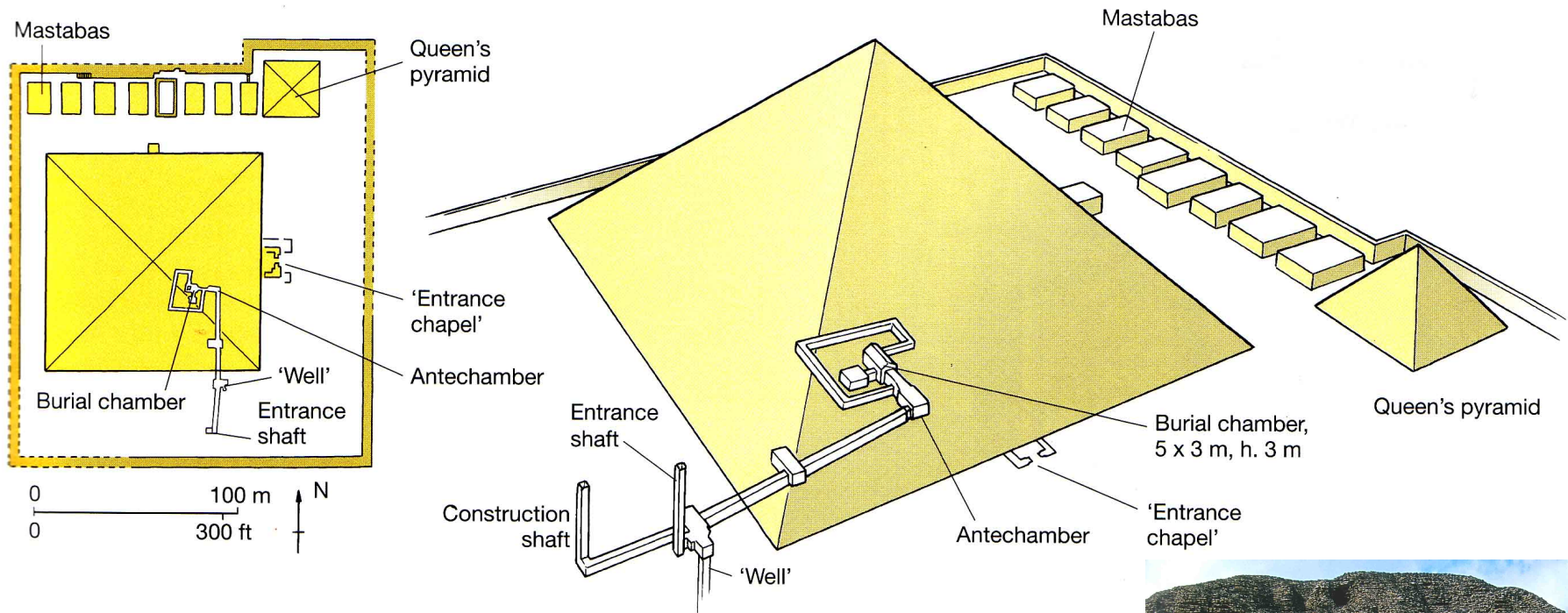
Amenemhat II's Pyramid Complex at Dahshur














Senwosret II's pyramid at Lahun








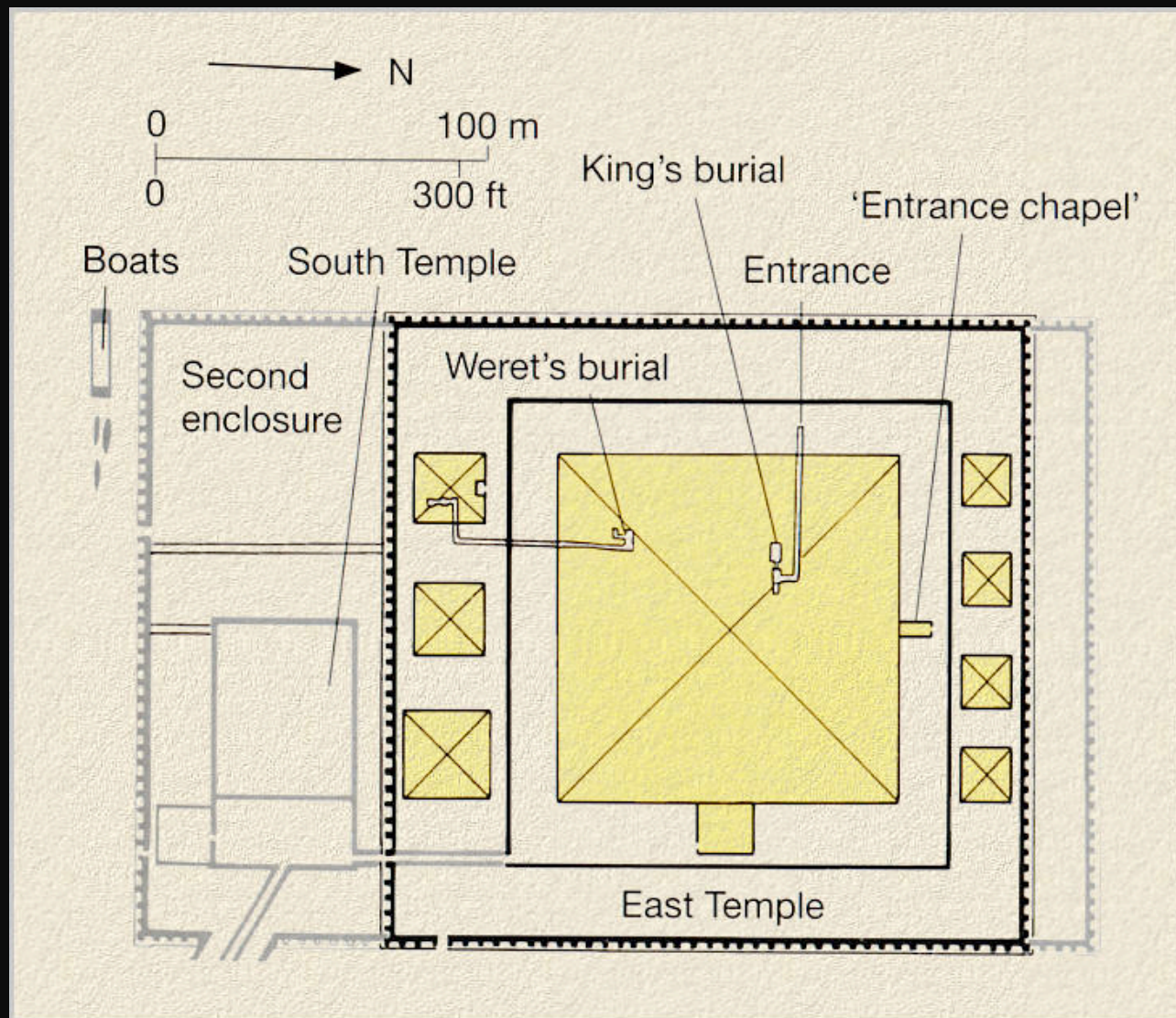


Jewelry of Princess
Sithathoriunet from Lahun

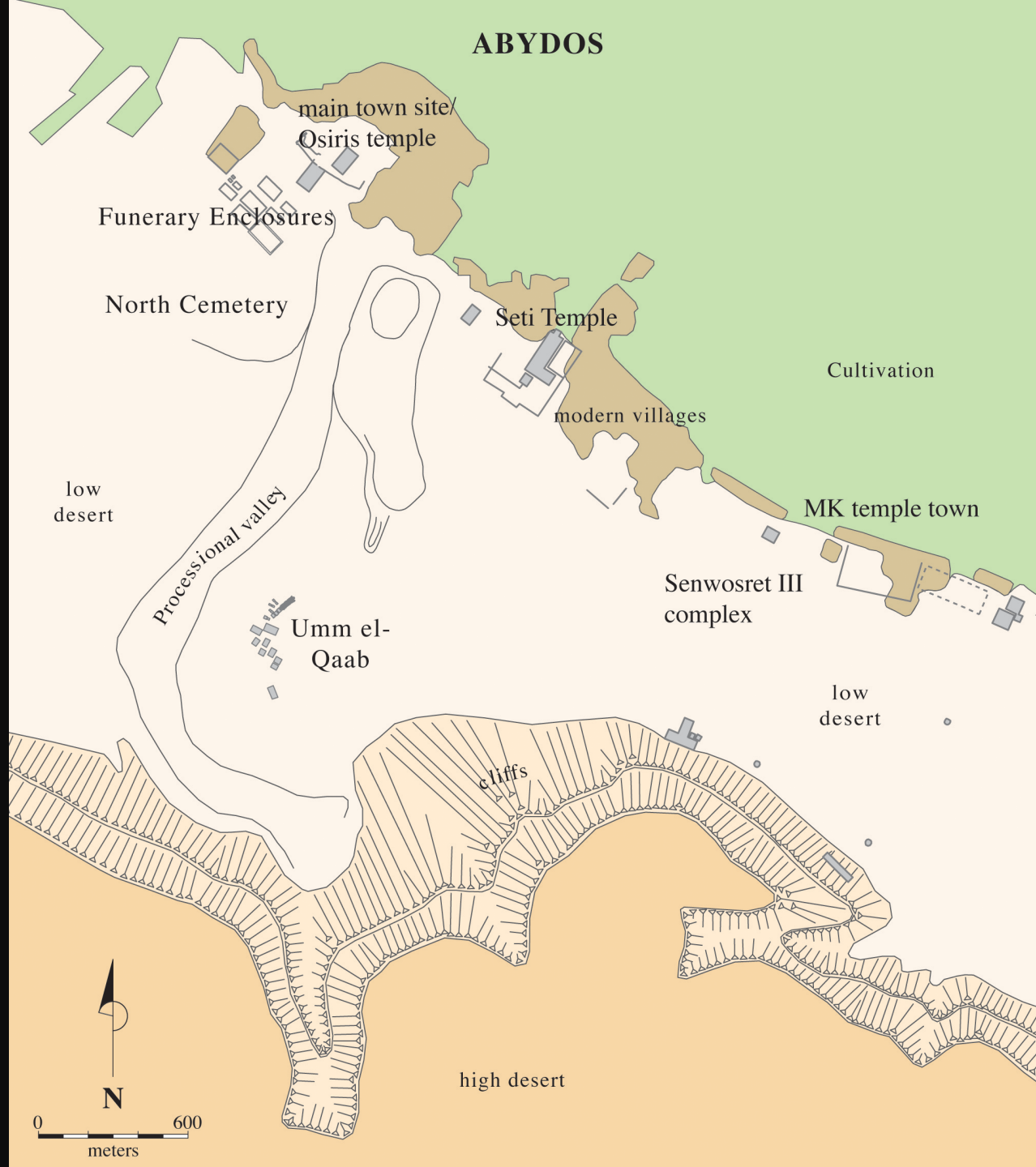




Pyramid of Senwosret III at Dahshur



Senwosret III's pyramid complex at Dahshur



ABYDOS

main town site/
Osiris temple

Funerary Enclosures

North Cemetery

Seti Temple

modern villages

Cultivation

MK temple town

Senwosret III
complex

Umm el-
Qaab

low
desert

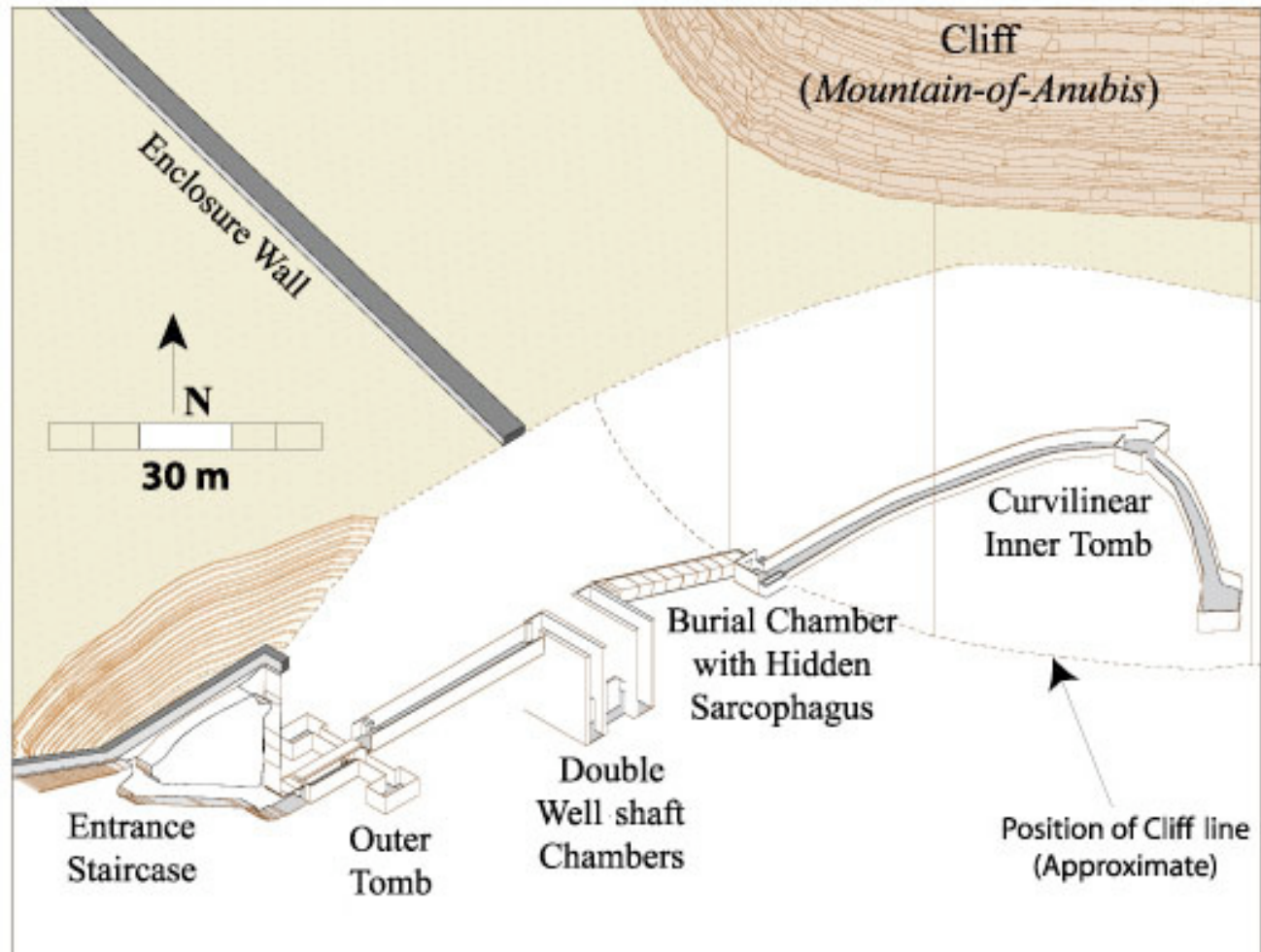
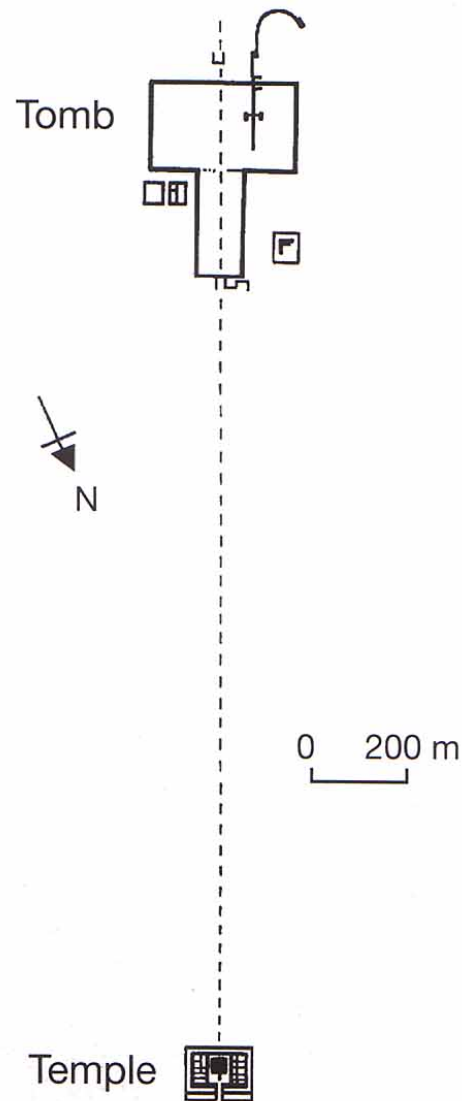
cliffs

high desert

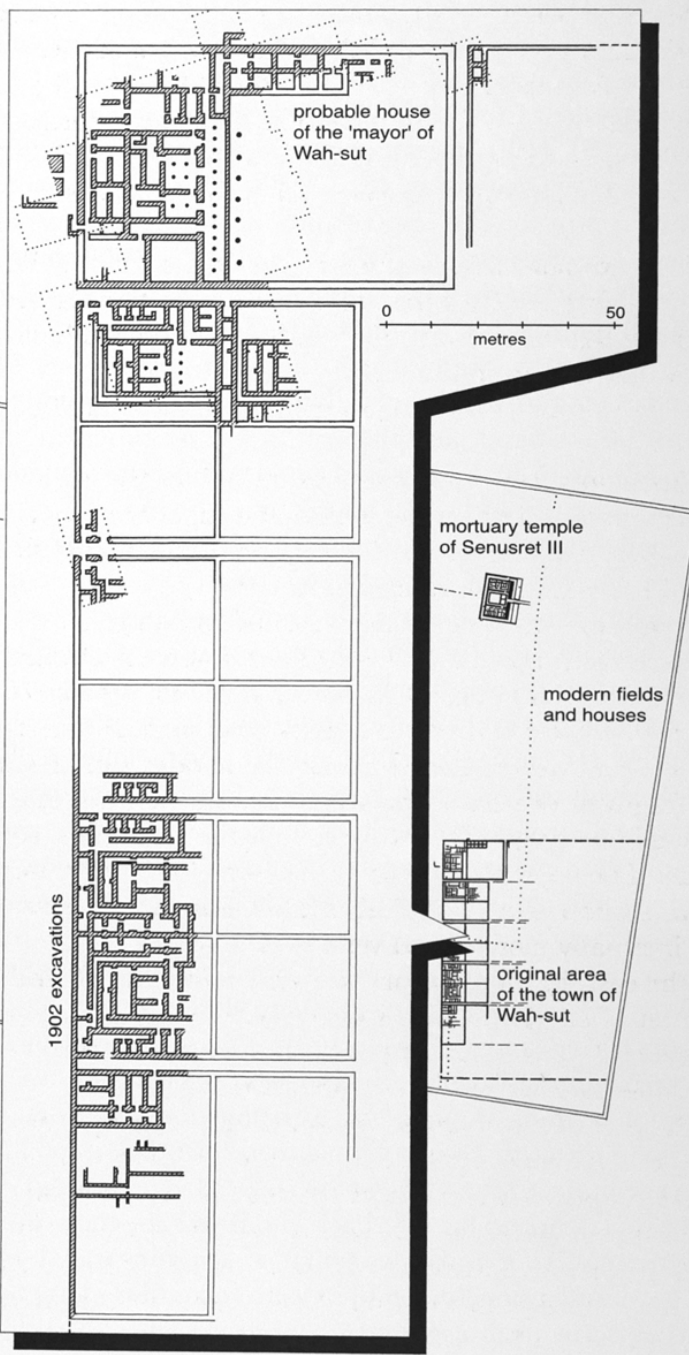
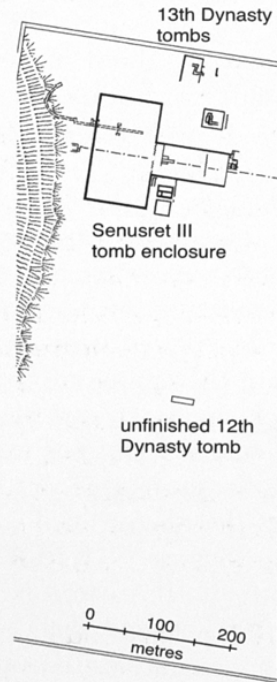


0 600
meters

Senwosret III at Abydos

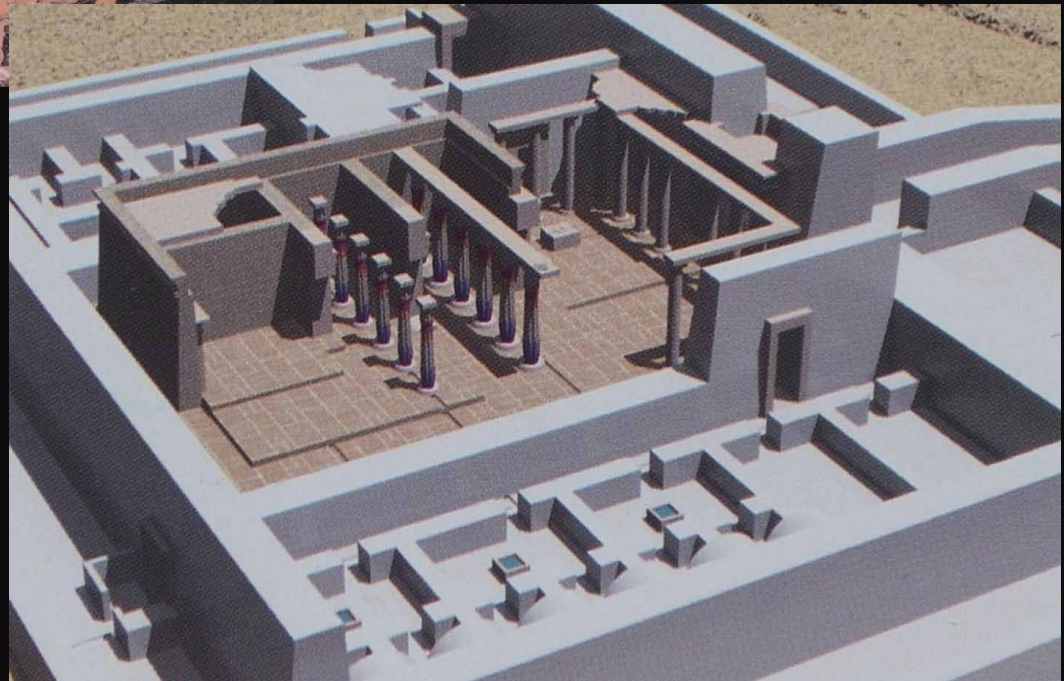


ABYDOS SOUTH





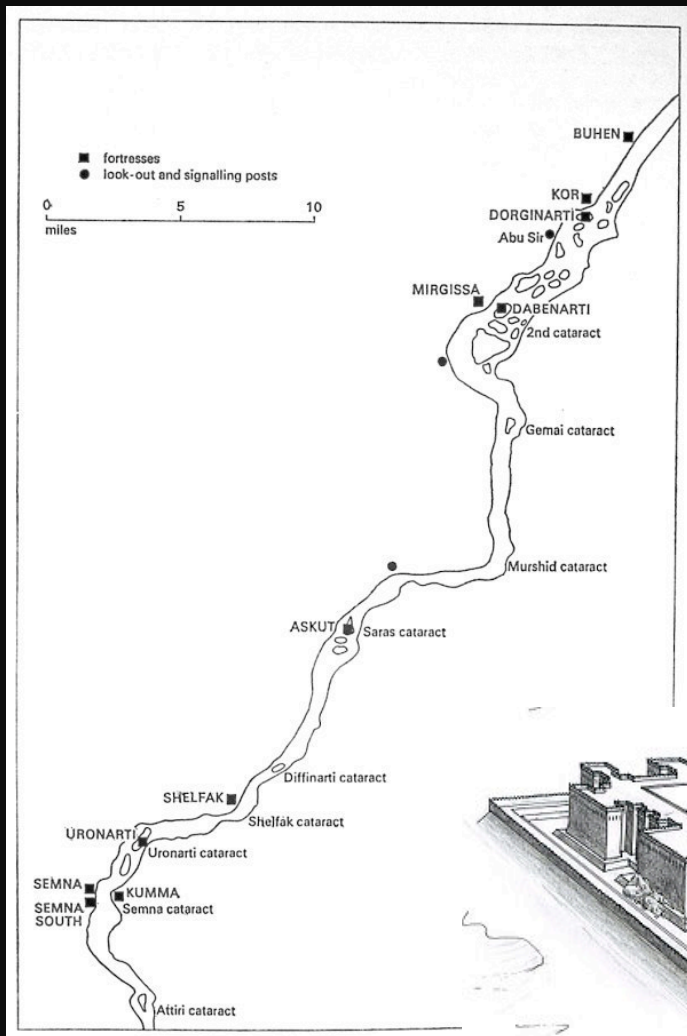
Senwosret III mortuary
temple at Abydos



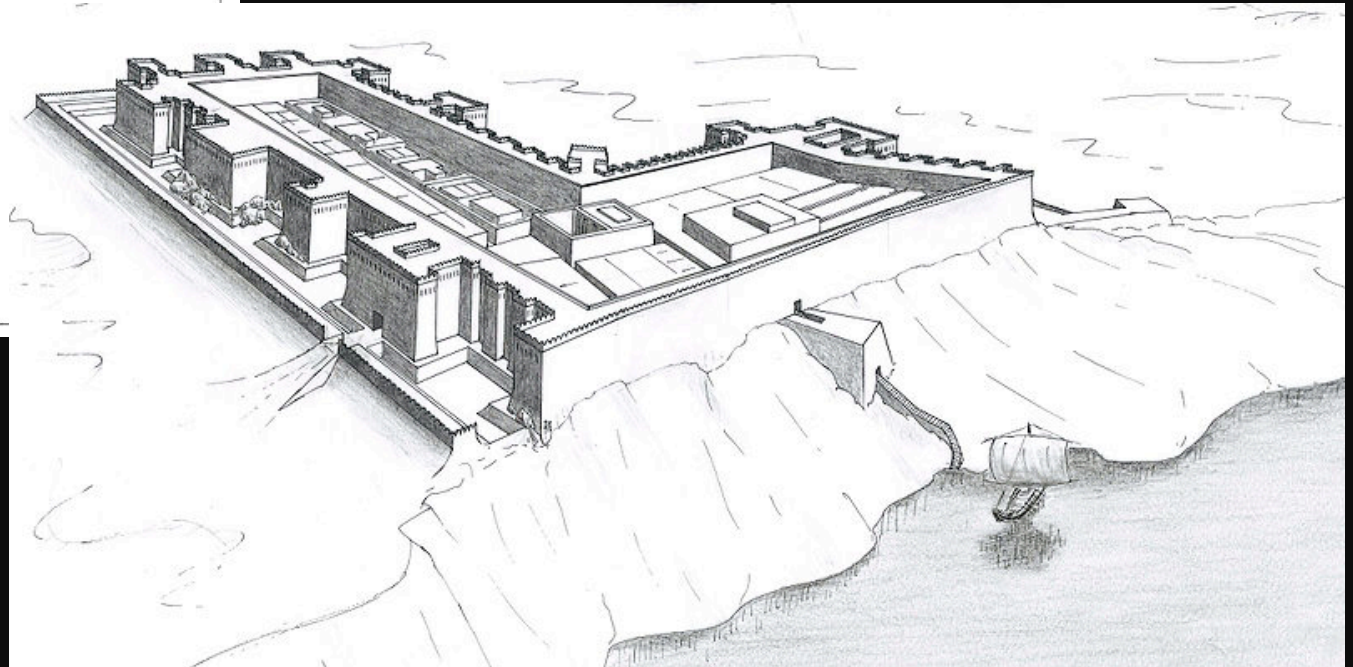
Sculpture of Senwosret III





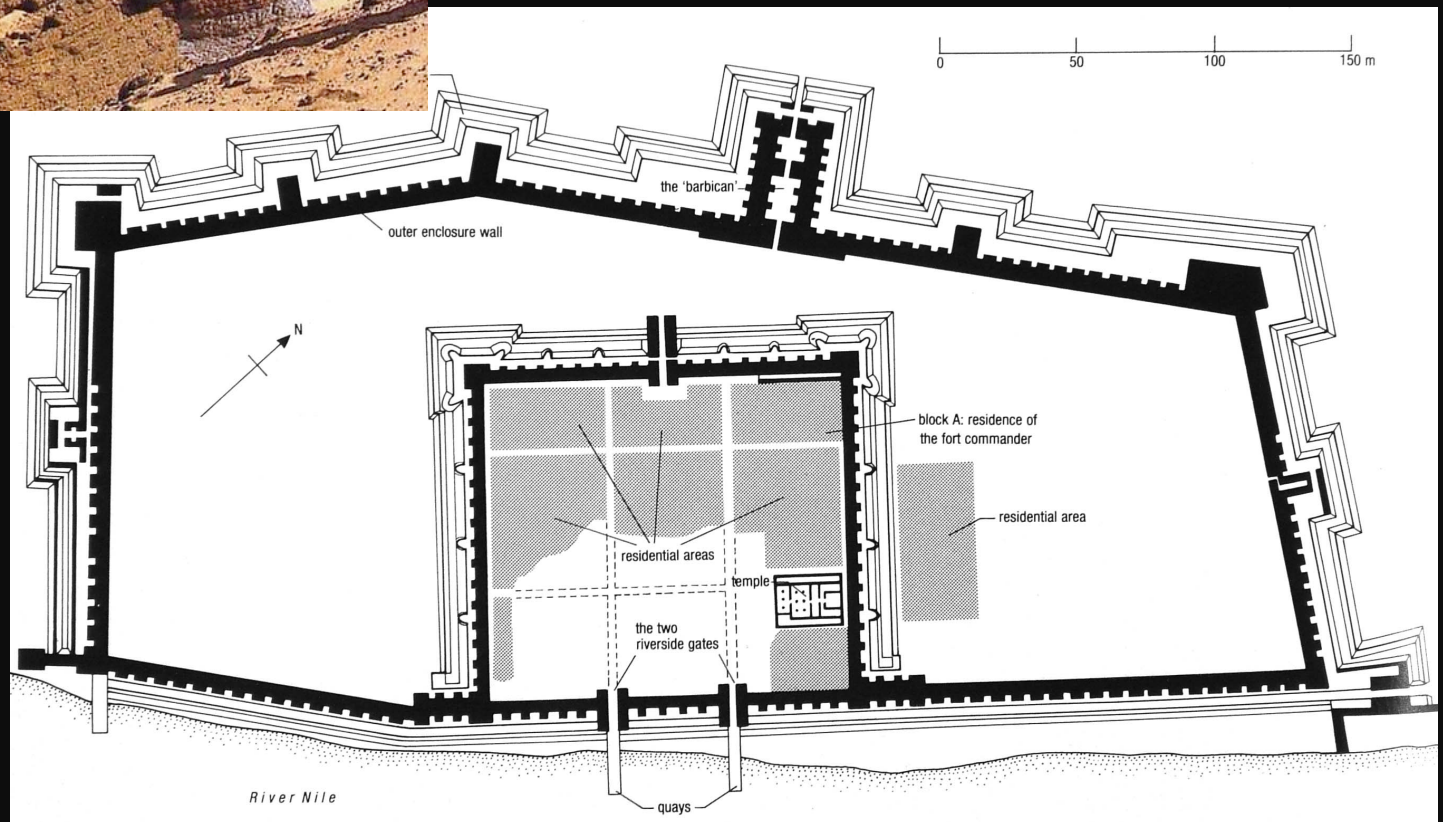


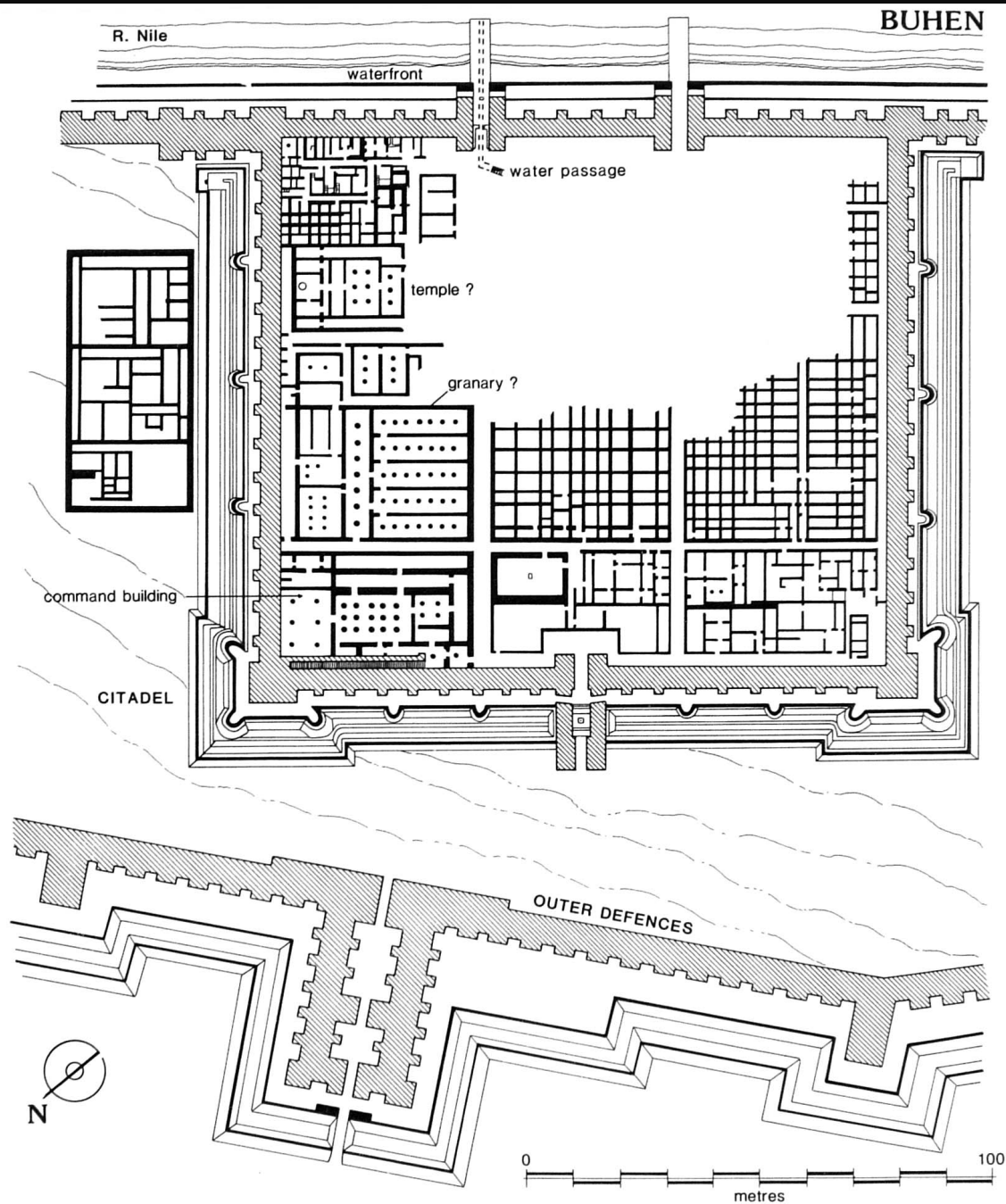
Map of the Second Cataract showing locations of fortresses of the Middle Kingdom;
reconstruction of Semna fortress (below)



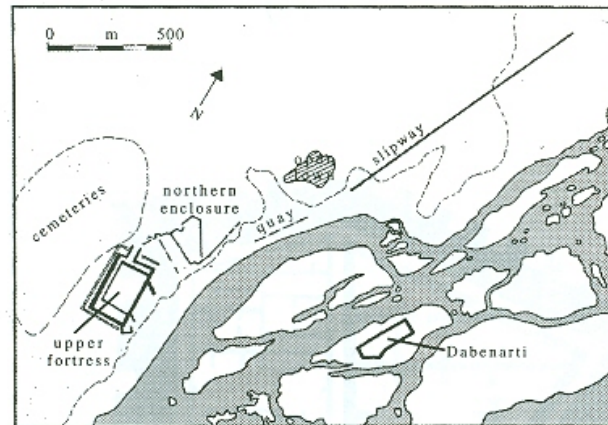


Fortress at Buhen



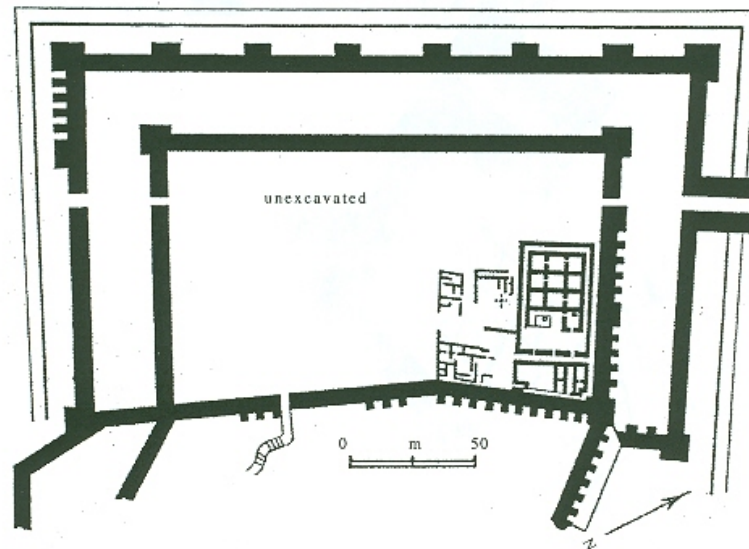


MIRGISSA

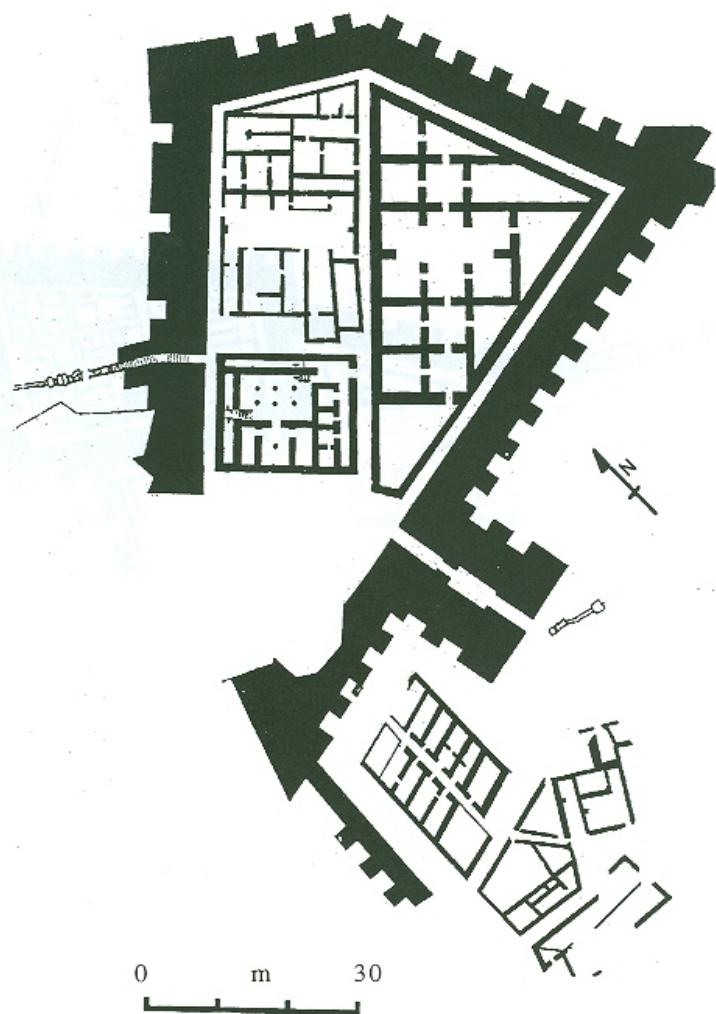


a. Plan of Mirgissa and Environs

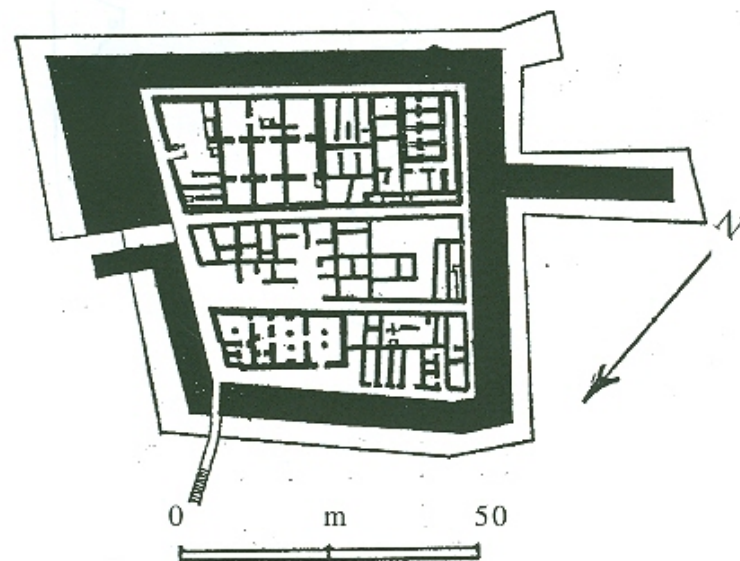
b. Plan of the Upper Fortress



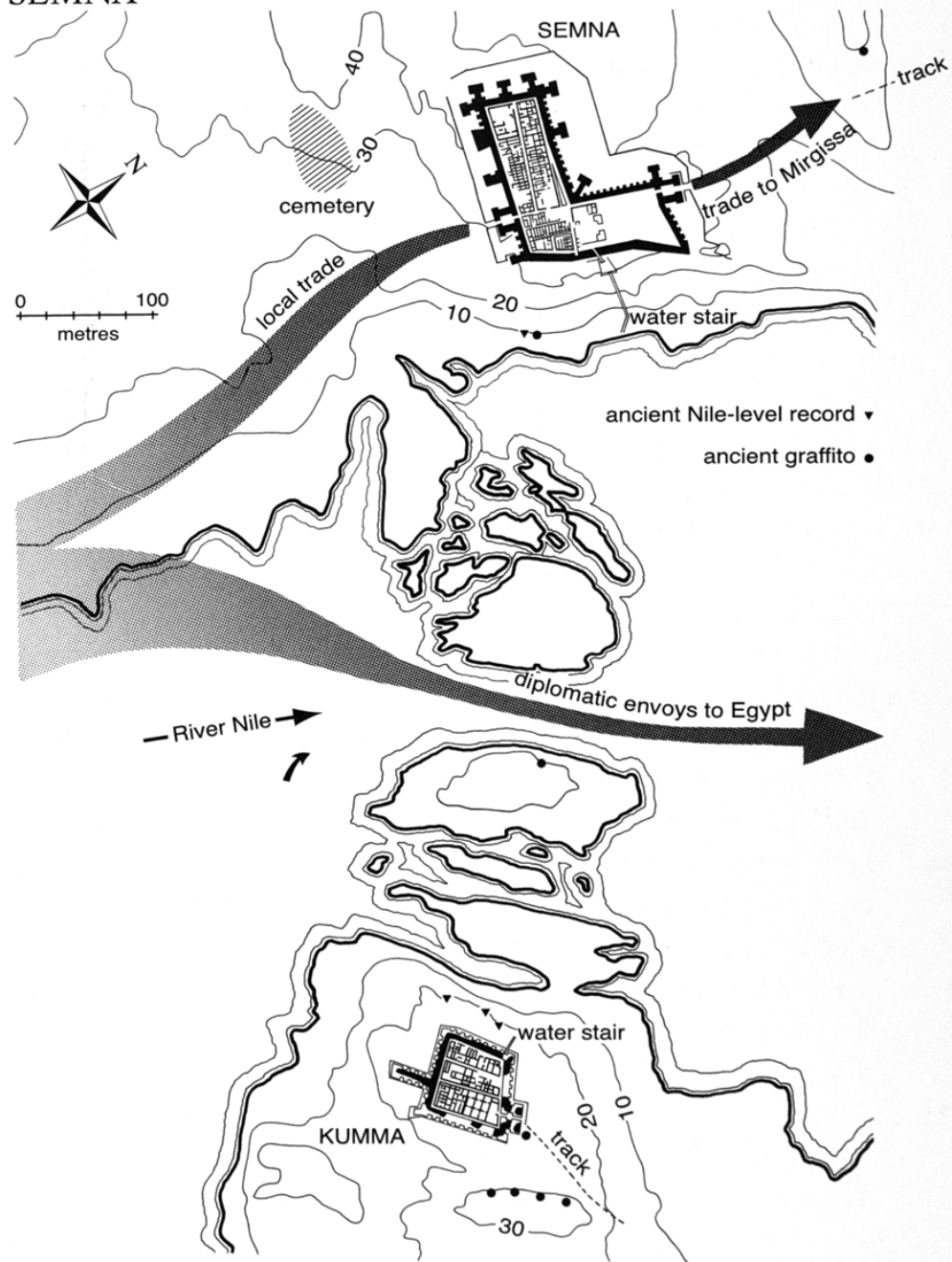
ASKUT



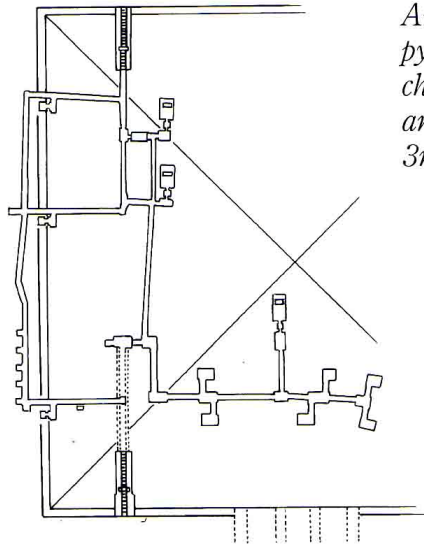
KUMMA



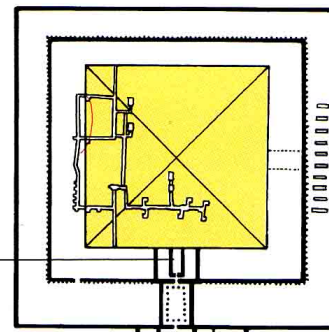
SEMNA



Amenemhet III's Dahshur pyramid contained more chambers and passages than any other pyramid since the 3rd dynasty.



Offering hall



N
0 100 m
0 300 ft

Houses

Open courts

The pyramid, 'Amenemhet is Beautiful', had a base length of 105 m (344 ft), an angle of $57^{\circ} 15' 50''$, and an estimated height of 75 m (246 ft).

Entrance

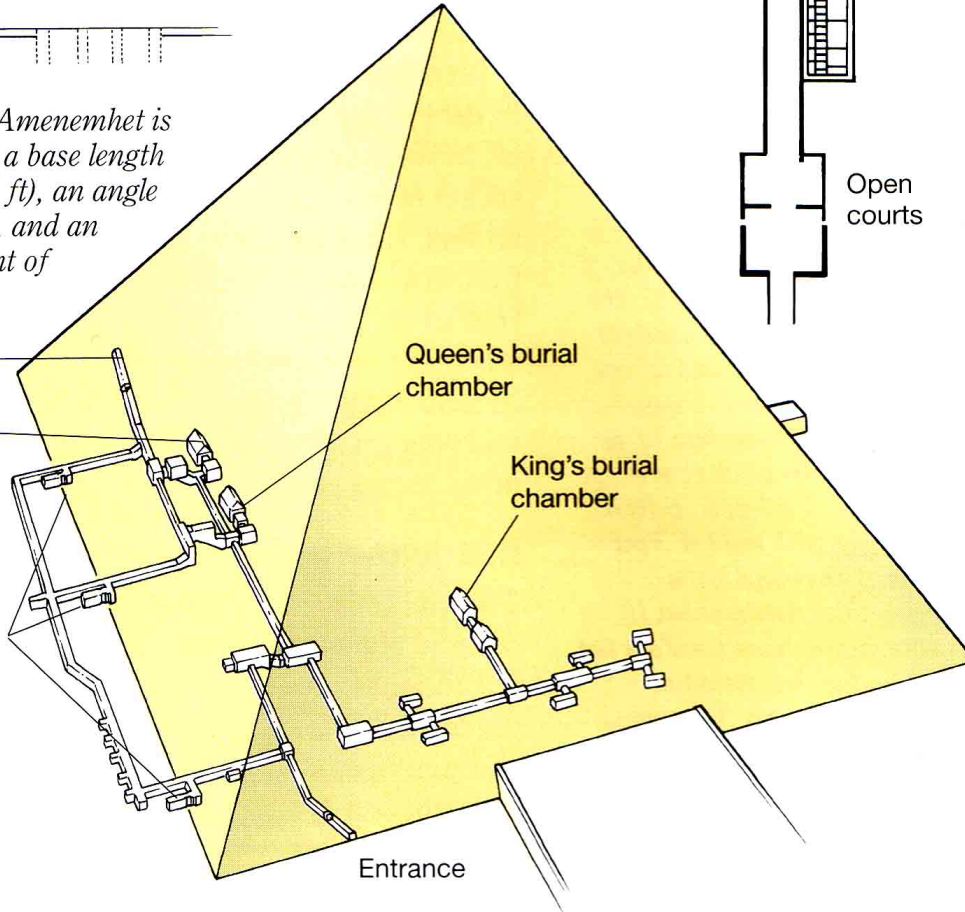
Aat's burial chamber

Queen's burial chamber


King's burial chamber

South tombs

Entrance

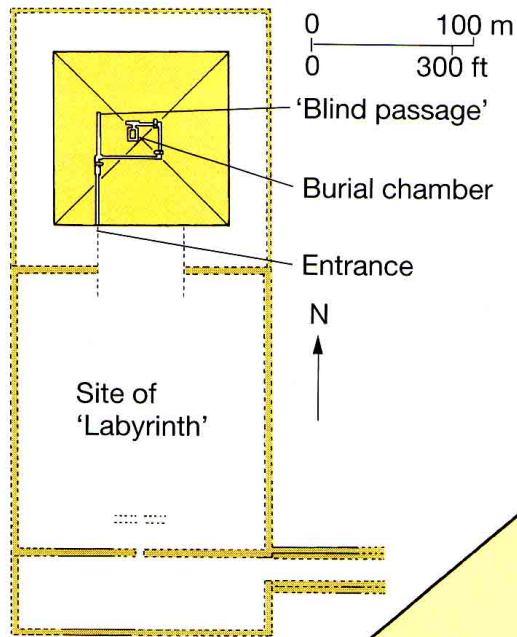




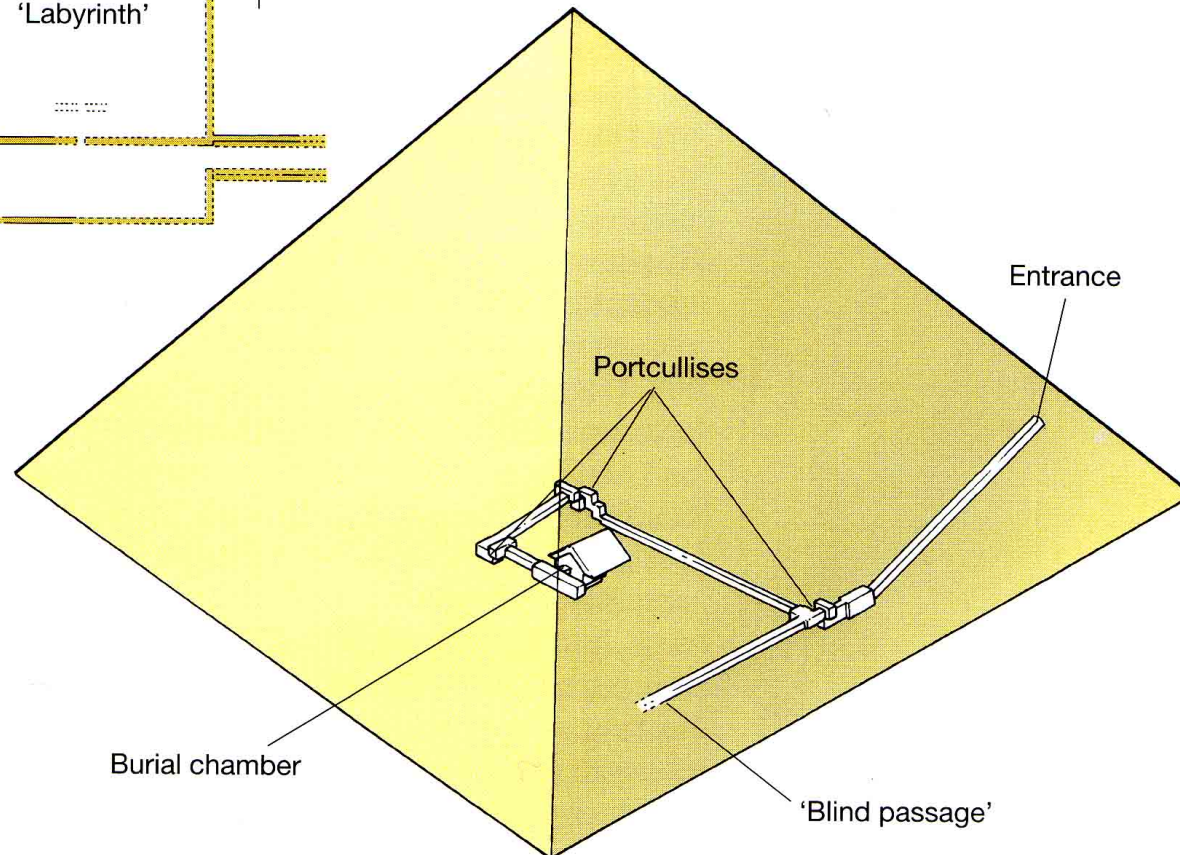








For his pyramid at Hawara, possibly called 'Amenemhet Lives' Amenemhet III chose the 'Djoser-style' complex, with a long rectangular north-south enclosure. The pyramid's base length was 105 m (344 ft). It rose about 58 m (190 ft) at an angle of $48^{\circ} 45'$.



Pyramidion of Amenemhat III
from Dahshur



Amenemhat III

