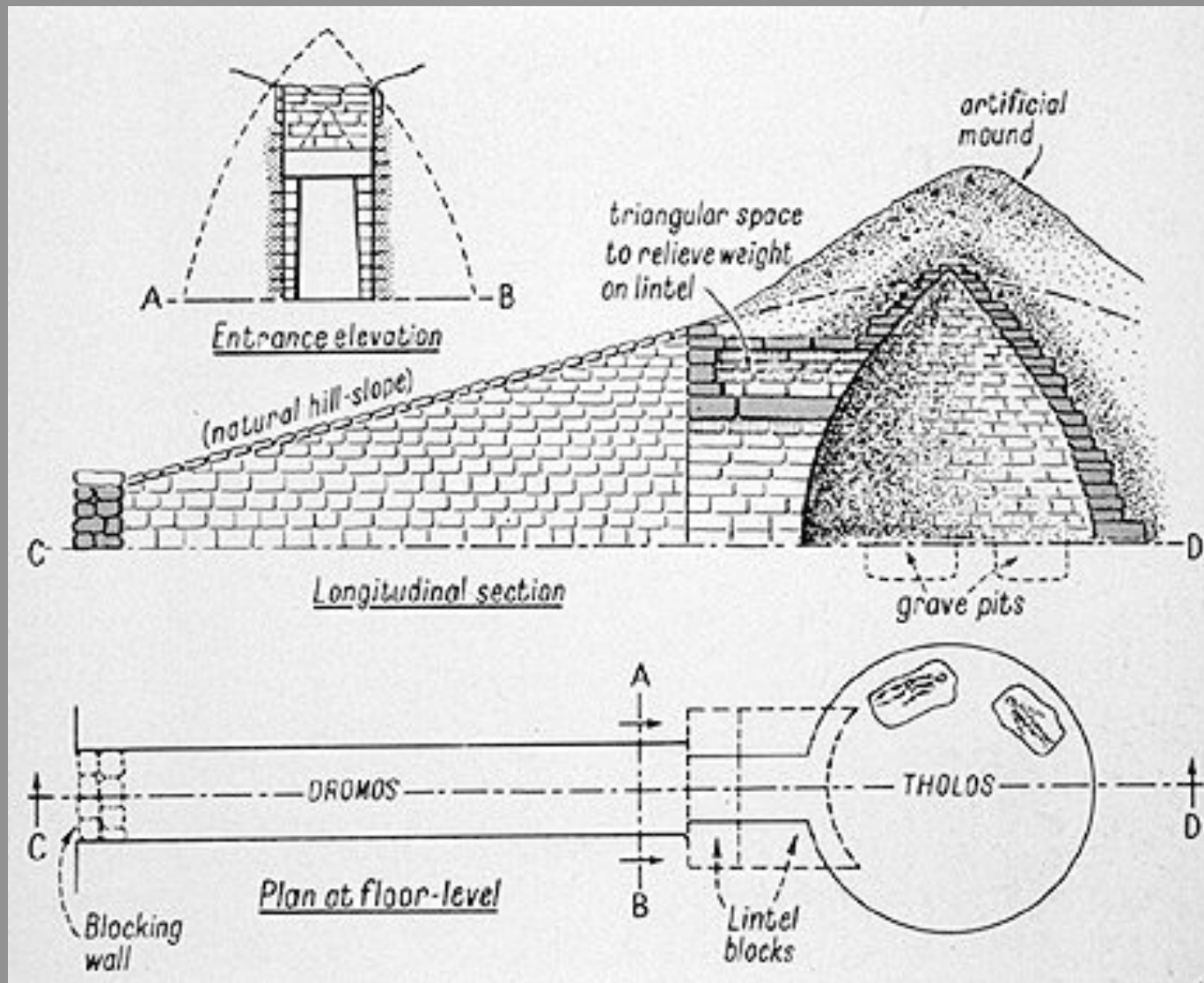


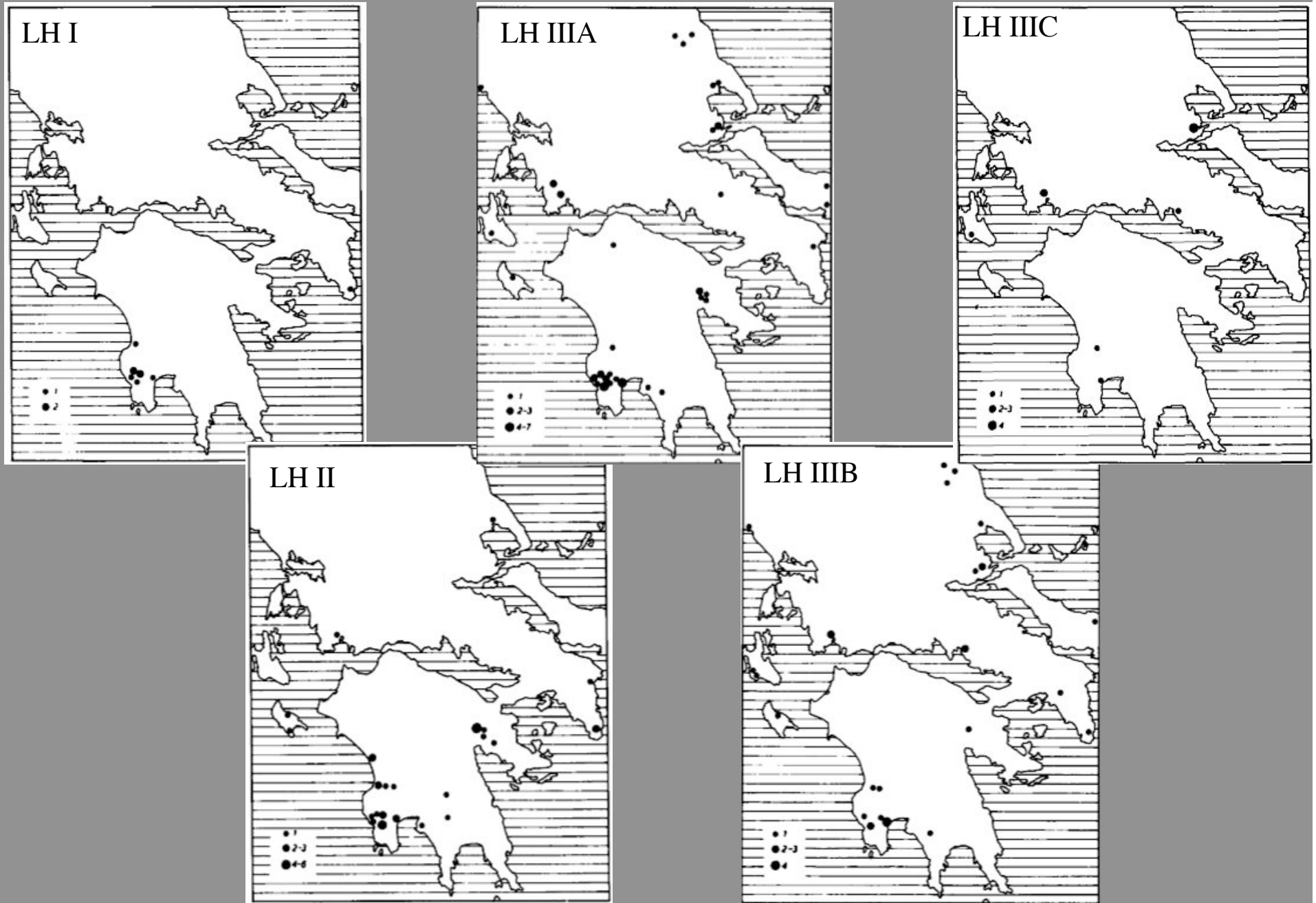
Mycenaean Engineering

tholoi, drainage projects, roads, etc.

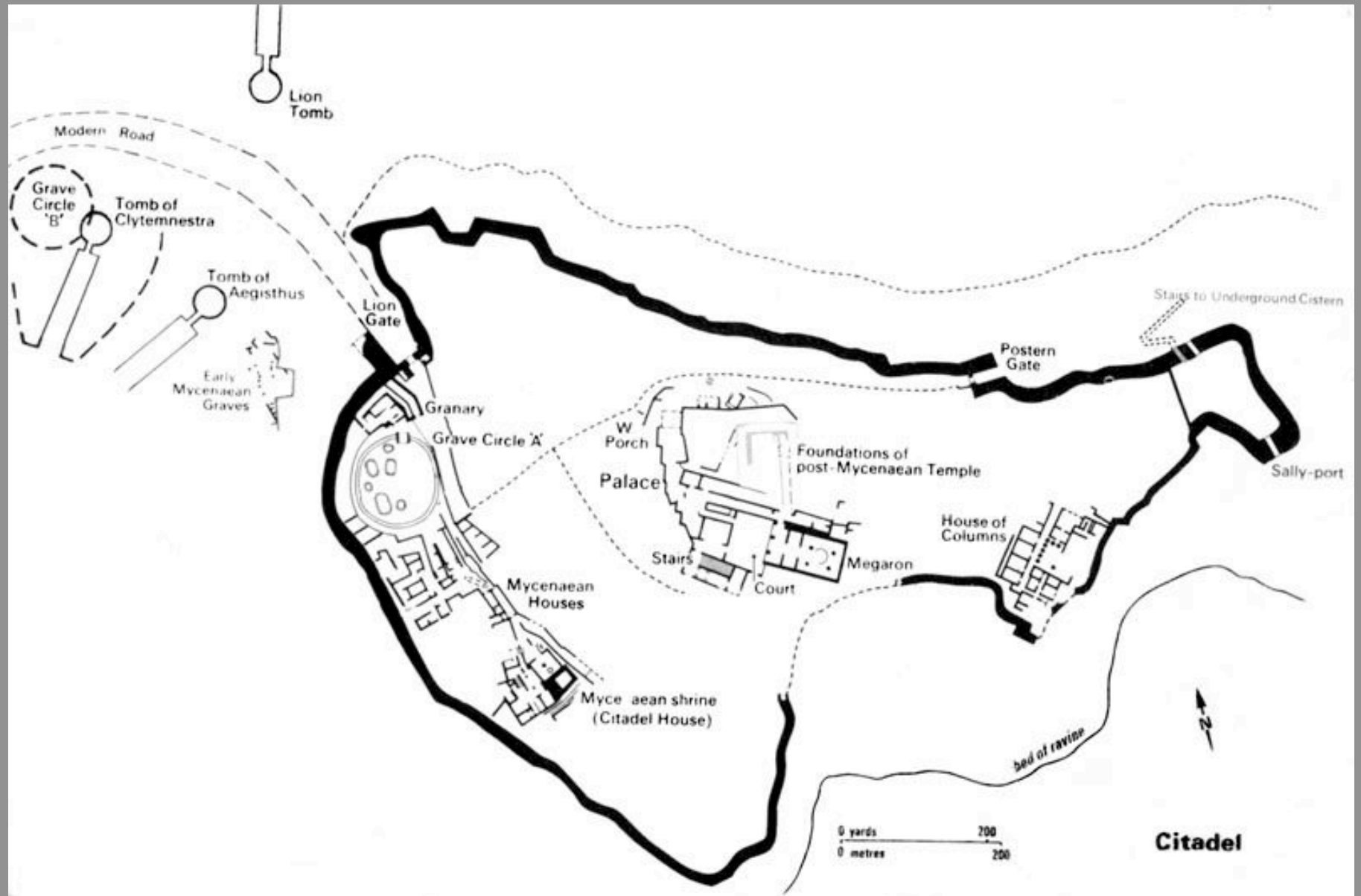
Diagram of a Mycenaean tholos tomb



Distribution maps of tholos tombs across Late Helladic periods



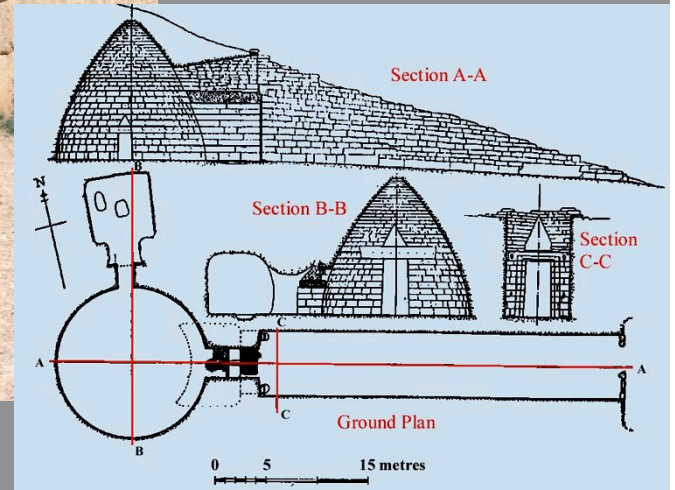

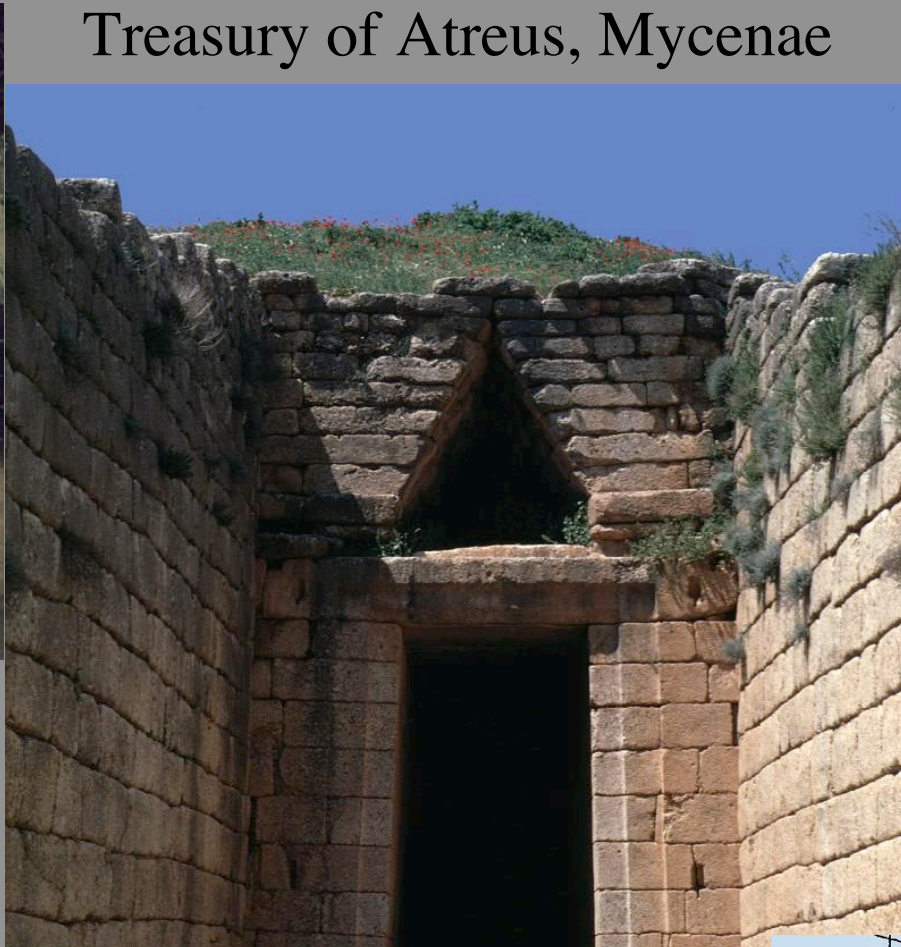

Plan of the citadel at Mycenae



Tomb of Aegisthus, Mycenae



Treasury of Atreus, Mycenae



Tomb of Clytemnestra, Mycenae



Epano Phournos tholos, Mycenae



Panayia tholos, Mycenae



Treasury of Minyas, Orchomenos



Roman altar of the Imperial Cult in tholos tomb chamber



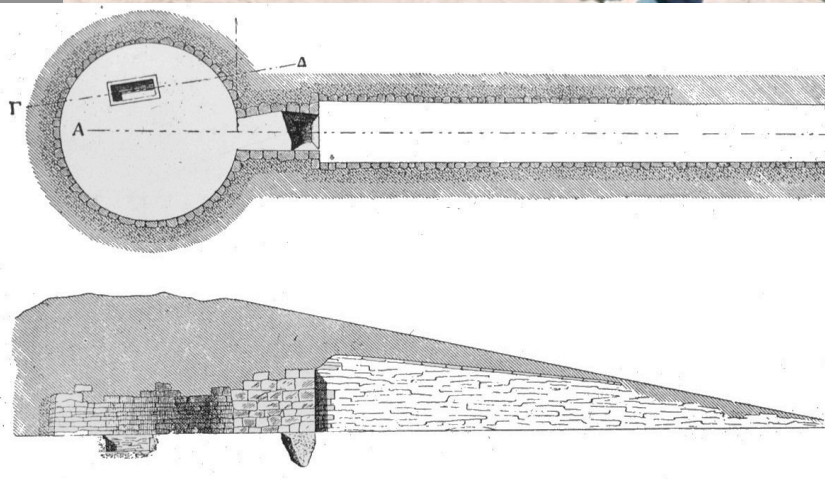

Treasury of Minyas, Orchomenos

Treasury of Minyas, Orchomenos

entrance to the side chamber (below)
and detail of relief-decorated ceiling (right)



Tholos tomb at Vapheio



Gold relief cups from tomb at Vapheio



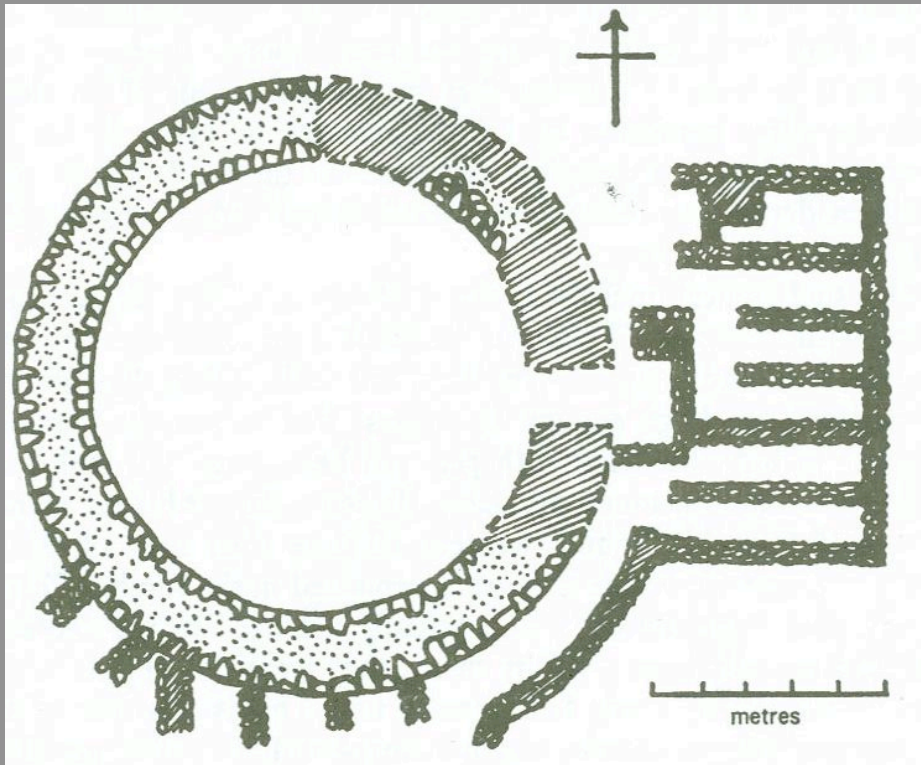
Detail of the Mycenaean gold cups from Vapheio

(below) Scene depicts a bull being peacefully captured by means of a decoy cow



(above) Scene depicts a bull trampling the men who are trying to capture it

Comparison between Cretan tholoi of the Mesara and LBA Mycenaean tholoi



Tholos Tomb A from Platanos (Mesara)

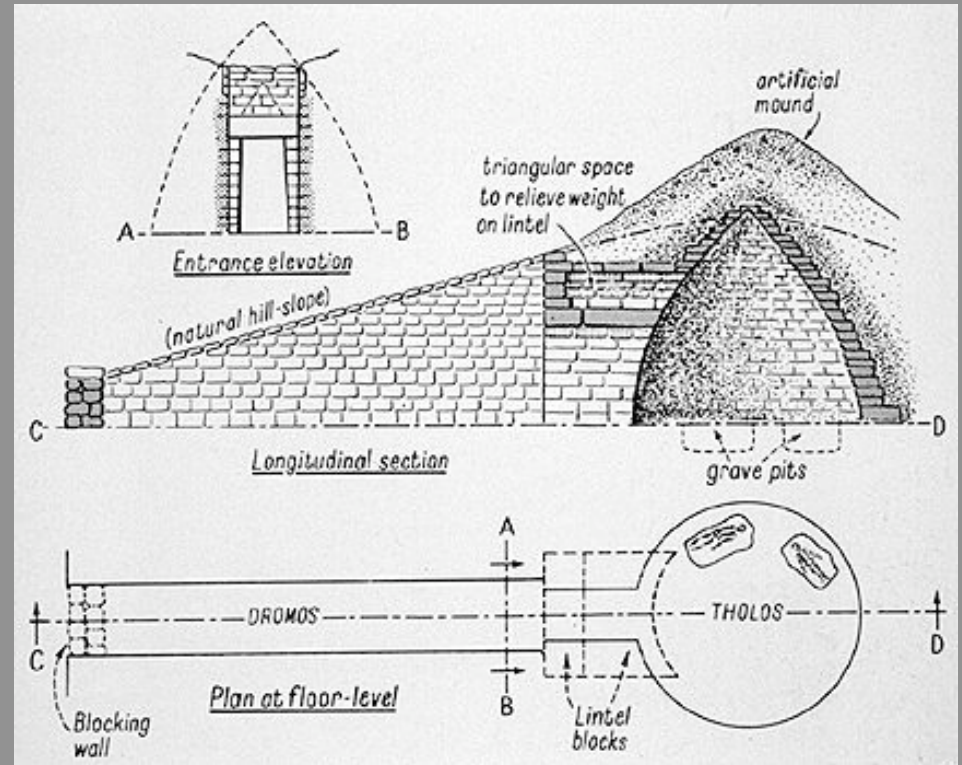



Diagram and plan of Mycenaean tholos tomb

Fortification system at Tiryns



The "Great Gate"



East Galleries



Top of Ramp Leading to Main Gate, and Wall Flanking Gate to north



Entrances to underground water supply reservoirs

View of the Copais basin



Gla: view of the citadel from the east



View of the Tiryns dam



Tiryns dam: detail of the Cyclopean facing on the east face



Mycenae, Ayios Georgios Bridge



view from upstream side (above)

view from downstream side (below)



Mycenae. Road to Berbati.



corbel-vaulted culvert running under roadbed